

From: [Barnard, Megan](#)
To: [Aquind Interconnector](#)
Subject: FW: AQUIND - Portsmouth City Council - Deadline 1 Submission
Date: 07 October 2020 08:16:45
Attachments: [20201006 - PCC Letter to PI re Deadline 1.pdf](#)
[APPENDIX A - AQUIND 20201006 - Deadline 1 - Task A - ExO1 Responses Master Final.pdf](#)
[APPENDIX B - AQUIND 20201006 - Deadline 1 - Task B - Local Impact Report Master Final.pdf](#)
[APPENDIX C - AQUIND 20201006 - Deadline 1 - Task C - Written Reps Master Final.pdf](#)
[APPENDIX D - AQUIND 20201006 - Deadline 1 - Task D - Statement of Common Ground Aquind PCC ESCP.pdf](#)
[4.2.2 Map - CAZ B with AOMAs and ES.pdf](#)
[3.12.5 Victorious 2019 Camp Site 25.07.19 A1.pdf](#)
[3.12.8 Farlington Playing Fields Drainage Layout.pdf](#)

Further to the submission last night, please find x3 maps attached to support Appendix B. Apologies that these were missed off my previous email.

Could you please confirm when submissions will be uploaded onto the PI website?

Many thanks, Meg

Megan Barnard
Head of PMO
Programme Management Office (PMO)

From: Barnard, Megan
Sent: 06 October 2020 23:57
To: 'aquind@planninginspectorate.gov.uk' <aquind@planninginspectorate.gov.uk>
Cc: Maguire, Ian <Ian.Maguire@portsmouthcc.gov.uk>; Williams, David <David.Williams@portsmouthcc.gov.uk>; Samuels, Tristan <Tristan.Samuels@portsmouthcc.gov.uk>
Subject: AQUIND - Portsmouth City Council - Deadline 1 Submission

Evening,

On behalf of Portsmouth City Council, please find attached submission for Deadline 1 in respect of the Application by AQUIND Limited for an Order granting Development Consent for the AQUIND Interconnector Project.

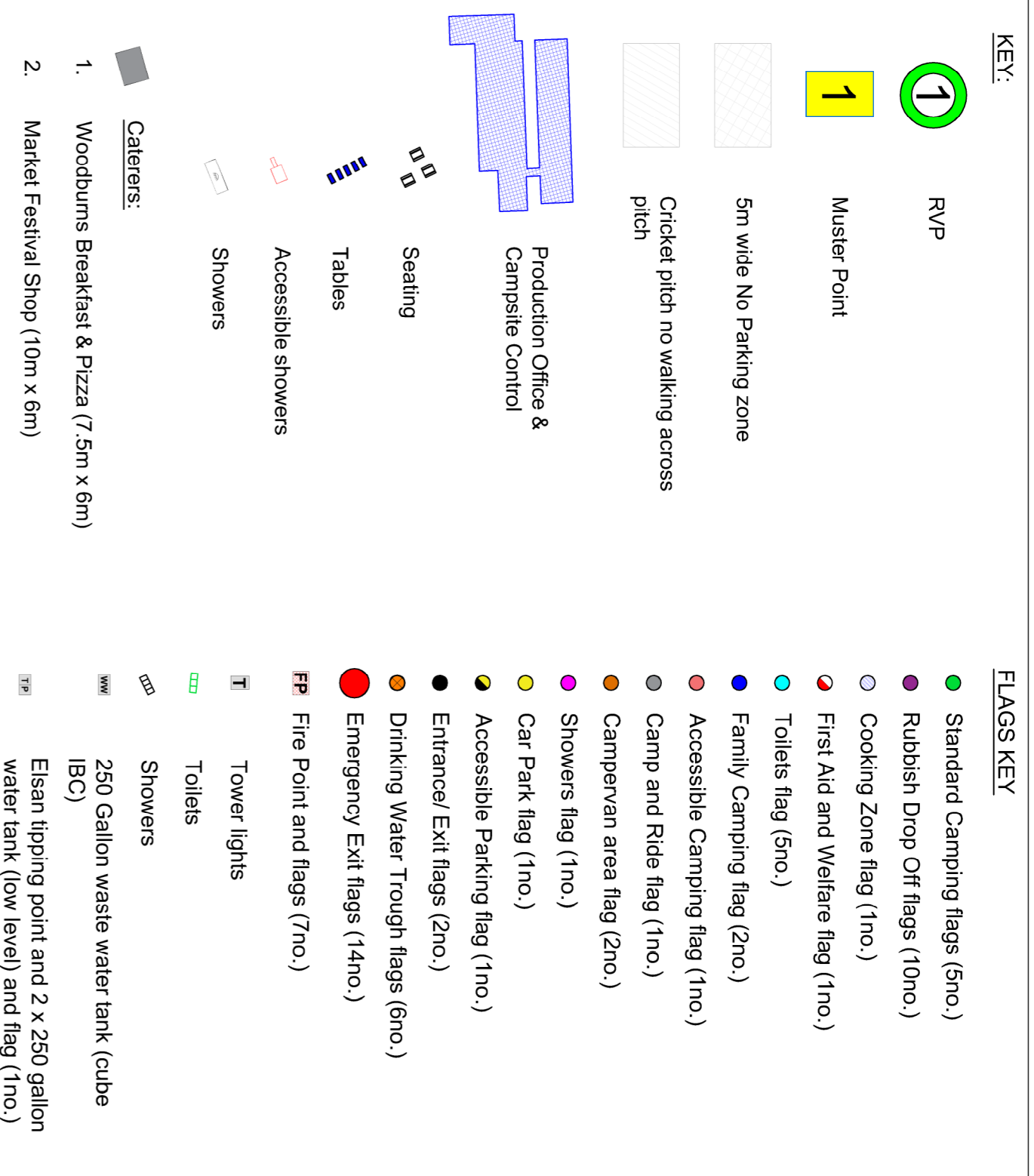
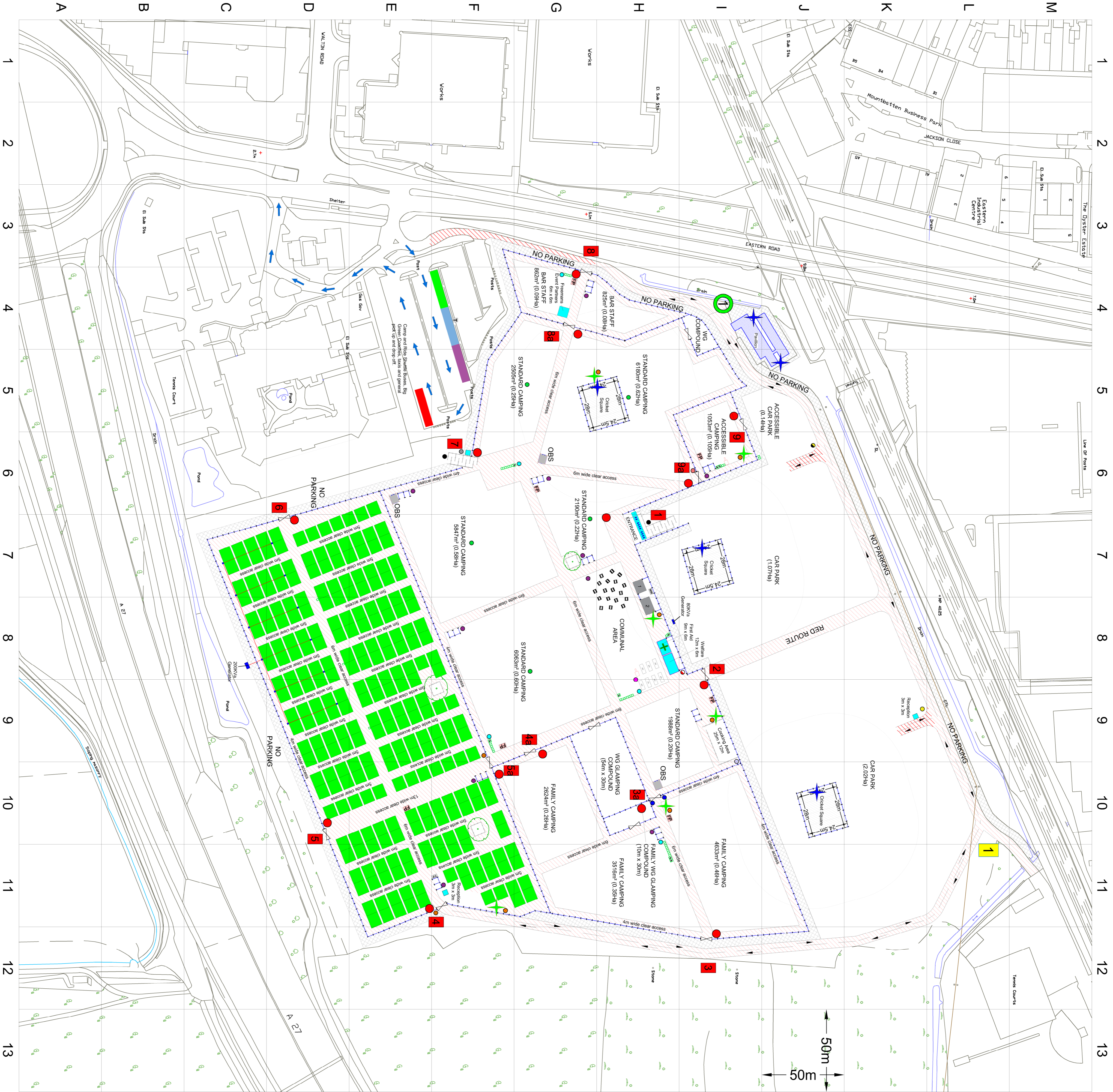
Grateful if you could confirm receipt.

Kind regards, Meg

Megan Barnard
Head of PMO
Programme Management Office (PMO)
Regeneration Directorate
Portsmouth City Council
Tel: 07909227274
Email: megan.barnard@portsmouthcc.gov.uk
Web: www.portsmouth.gov.uk

If you have received this email due to an error in addressing, transmission or for any other reason, please reply to it and let the author know. If you are not the intended recipient, you must not use, disclose, distribute, copy or print it.

This email may be monitored, read, recorded and/or kept by Portsmouth City Council. Email monitoring and blocking software may be used.



KEY:

- 1. Woodburns Breakfast & Pizza (7.5m x 6m)
- 2. Market Festival Shop (10m x 6m)

KEY:

- Standard Camping flags (50no.)
- Rubbish Drop Off flags (10no.)
- Cooking zone flag (1no.)
- First Aid and Welfare flag (1no.)
- Toilets flag (5no.)
- Family Camping flag (2no.)
- Accessible Camping flag (1no.)
- Camp and Ride flag (1no.)
- Campervan area flag (2no.)
- Showers flag (1no.)
- Car Park flag (1no.)
- Accessible Parking flag (1no.)
- Entrance/Exit flags (2no.)
- Drinking Water Trough flags (6no.)
- Emergency Exit flags (14no.)
- Fire Point and flags (7no.)
- Tower lights
- Toilets
- Showers
- 250 Gallon waste water tank (cube IBC)
- Elean tipping point and 2 x 250 gallon water tank (low level) and flag (1no.)
- Pedestrian barrier
- Heras fencing
- Observation points/fire tower (3.5m, 7m and 9m wide pedestrian and emergency vehicle routes)
- Bin Stores
- Permanent water supply
- Drinking water trough
- Washing up point and waste tank
- Emergency Exits
- Taxi/general pick up and drop off
- Big Green Coach pick up and drop off parking
- Camp and Ride shuttle service pick up and drop off
- Additional spaces for bus turning circle
- Route for camp and Ride Shuttle Busses, Big Green Coaches, taxis and general pick up and drop off
- Route for pre-booked Camping car parking.

CAMPERVAN CAMPING
260 hectares (656 acres)
26no. 7m x 8m spaces x 3 occupancy per pitch = 780 people

STANDARD CAMPING
248 hectares (613 acres) x 476 tents per hectare (as advised by Purple Guide) x 2% occupancy per tent (as advised by Purple Guide) = 2935 people.

FAMILY CAMPING
107 hectares (264 acres) x 238 tents per hectare (as advised by Purple Guide) x 4 occupancy per tent (as advised by Purple Guide) = 1010 people.

ACCESSIBLE / DISABLED CAMPING
0.105 hectares (0.26 acres) x 238 tents per hectare x 4 occupancy per tent = 100 people.

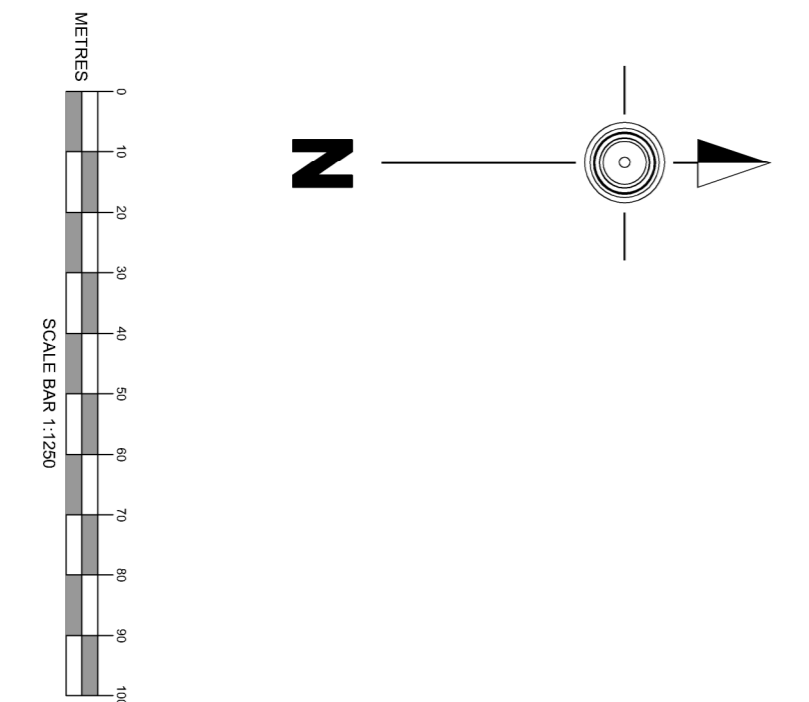
BAR STAFF CAMPING
0.17 hectares (0.42 acres) x 476 tents per hectare x 2.4 occupancy per tent = 194 people.

TOTAL = 4942 people

GENERAL PARKING
2.95 hectares (7.29 acres) x 422 spaces per hectare = 1245 spaces

ACCESSIBLE / DISABLED PARKING
0.14 hectares (0.47 acres) x 370 spaces per hectare = 52 spaces

Fence Count
Heras 630
Ped 140



CLIENT
VICTORIOUS FESTIVAL

PROJECT
VICTORIOUS FESTIVAL 2019
FARLINGTON FIELDS CAMP SITE
PORTSMOUTH

DRAWING TITLE
CAMP SITE PLAN

DATE
25/07/2019

SCALE
1:1250 @ A1

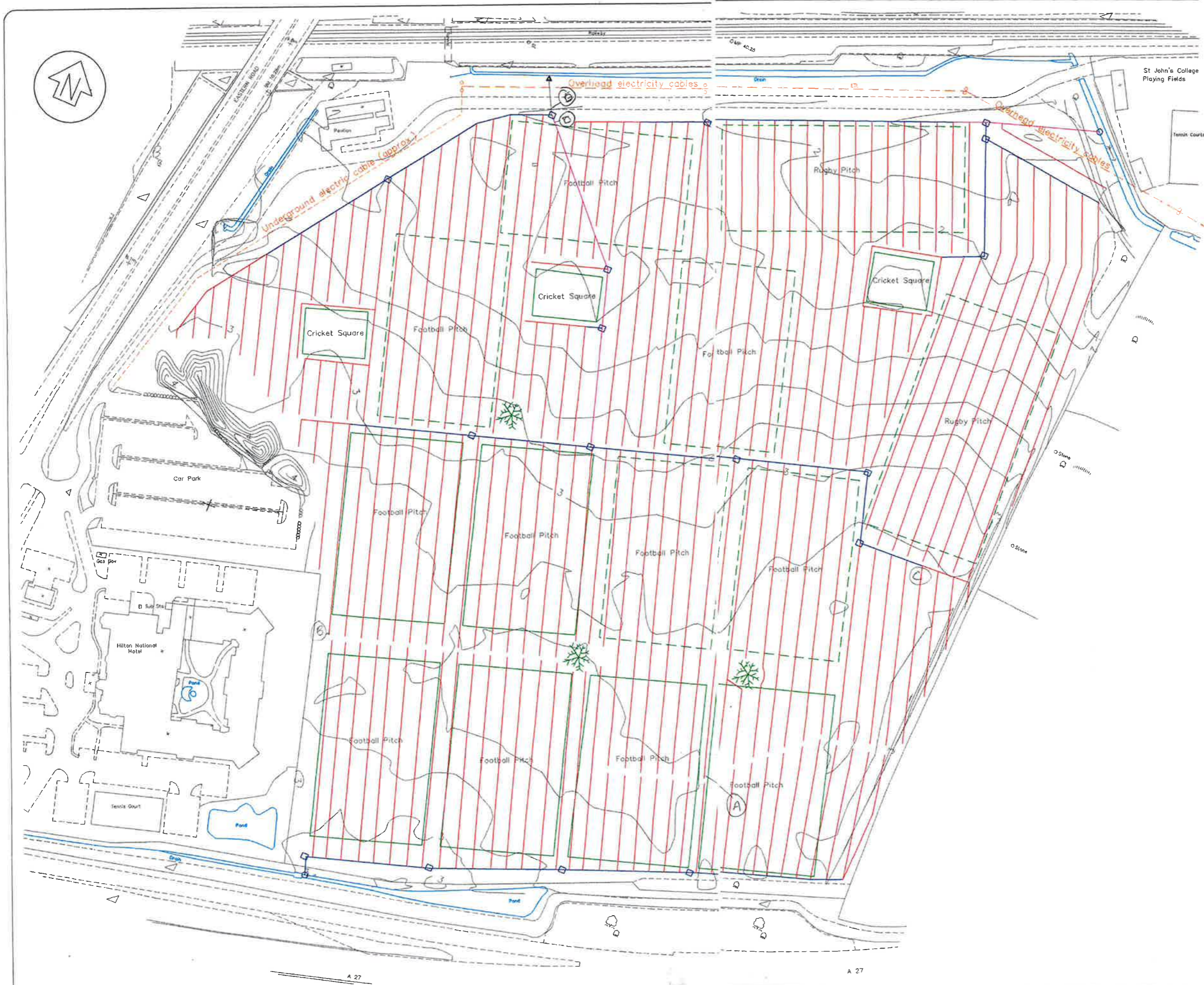
DRAWINGS No.
19/04/7/11

MARTIN RALPH GROUP
CHARTERED SURVEYORS
ARCHITECTS & ENGINEERS

11 Dogson House
Hilsea Court, Hilsea Park
Portsmouth
Hampshire
PO7 7SP

www.martinralph.co.uk
info@martinralph.co.uk

T. 023 9225 7711
F. 023 9225 7712



Legend

Spot height	+
Control point	Δ
Water level	+ (with wavy lines)
Road height	+ (with dashed lines)
Ditch bed	+ (with dashed lines)
Fence	- - -
Hedge	— — —
Bush	⊖
Tree	🌳
Contours	— 90 —
60mm drains	— (red)
160mm drains	— (blue)
250mm drains	— (purple)
Drain outfall	○
Inspection chamber	◻

Levels are based on an arbitrary datum of 2m at Station 1. A separate levels plan will be made available to the successful contractor.

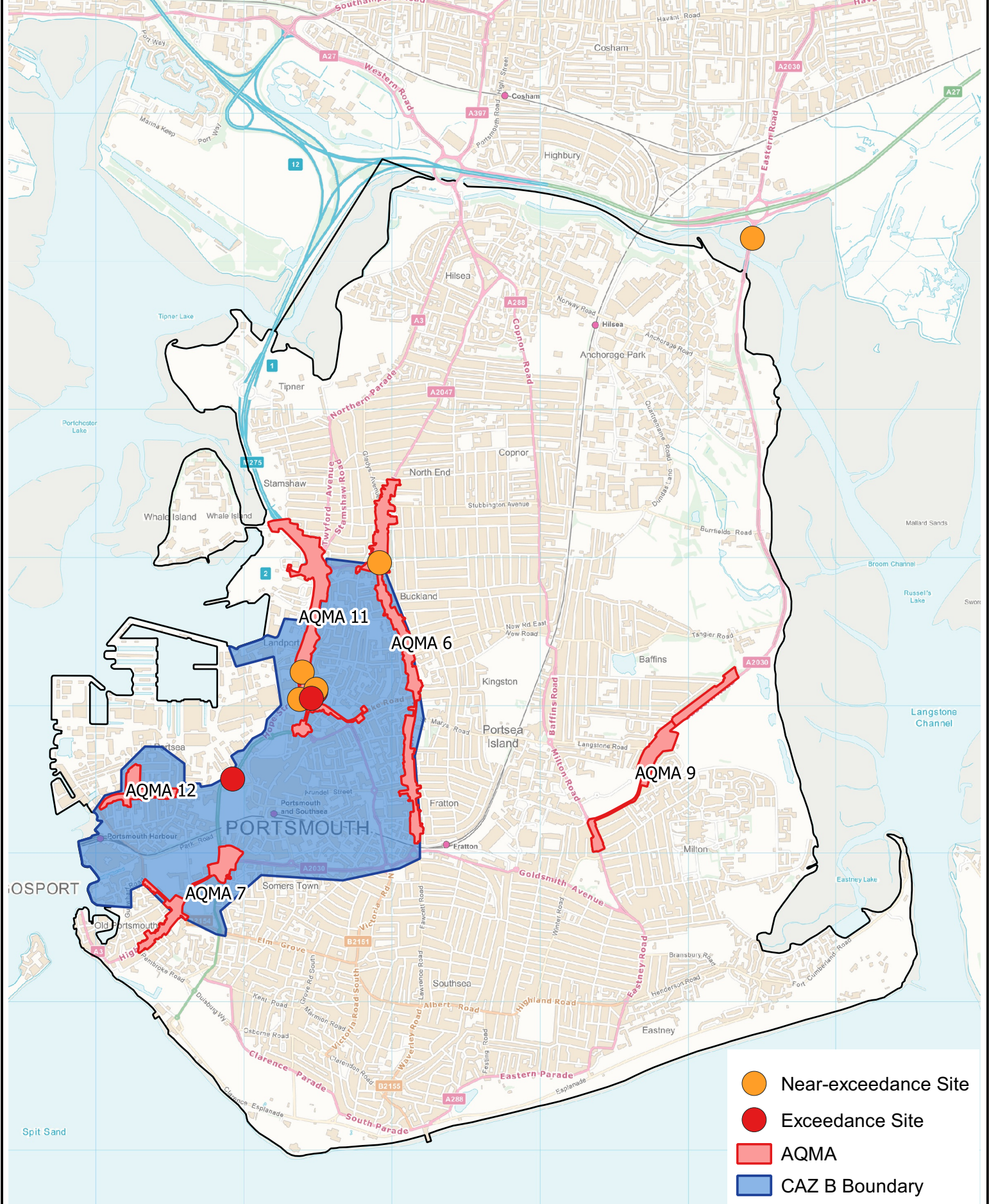
job title
 Portsmouth City Council
 Leisure Services
 Civic Offices
 Guildhall Square
 Portsmouth, PO1 2AD

drawing title
 Farlington Recreation Ground
 Land drainage scheme
 - layout plan

scale 1:1250	drawn CMT	checked
dwg no	XEV002	DR2



The Old School, East Hendered
 Wantage, Oxfordshire, OX12 8LF
 Tel: (01235)438901
 Fax: (01235)438909
 © Copyright reserved



- Near-exceedance Site
- Exceedance Site
- AQMA
- CAZ B Boundary



Portsmouth
CITY COUNCIL

Proposed CAZ B with AQMAs and Exceedance Locations (pending approval)

Date: 21/10/2019

